








The map displays a topographic view of a region in Pärnu, Estonia. Key features include:

- Land Parcels:** Numerous parcels are outlined in black, with some highlighted in green. Labels include "Hansi Ferdi talu 01020040081/001", "Hansi 14302:001:0137", "Hansi-Johani 14201:001:0627", "Ansioja I 3101020040090/001", "Kiltremetsa 14301:001:0066", "Kuusimetsa 14201:001:0343", "Villaku 14302:001:0401", "Peetri-Maimo 14201:001:0270", "Tarepõllu 14302:001:0082", "Pääsu 14302:001:0070", "Ala 14302:001:0023", "Pääsu 14302:001:0071", "Männametsa 14201:001:0341", "Tammikumetsa 14501:001:0061", "Püve tee T3 14301:001:0363", "Hiiremetsa 14302:001:0803", "Hiirepärna 14302:001:0037", "Prahila 14301:001:0502", and "Püve 14201:001:0353".
- Roads:** A network of roads is shown, including "Püve-HANSIOJA TEE 3101020040090/101" and "Püve tee".
- Vegetation:** Large green areas are labeled "PARDSILUMBI METS 3101020040090/002" and "Pärisõu".
- Topography:** Contour lines indicate elevation, with labels such as 83.1, 83.4, 83.0, 85, 86.8, 87.2, 89.3, 90.3, 90.2, 95.2, 101.0, 102.0, and 104.2.
- Scale and Orientation:** A scale bar at the bottom right shows a distance of 500 meters. A north arrow is located in the top right corner.

-  MSR_eesvool
-  eesvoolu (2-01) uuendamine
-  MSR_kuivenduskraav (uuendatav kuivenduskraav)
-  MSR_Teenindav_tee
-  MSR_maaparandussüsteemi reguleeriv võrk
-  (SB-5) Settebasseinide rajamine (eesvoolule 2-01)
-  Kinnisasja ringpiir (katastritunnusega)

Koostas:
Urmas Karu
peaspetsialist
maaparandussüsteemi ehitusõiguse büroo
Maa-ja Ruumiamet
31.03.2026